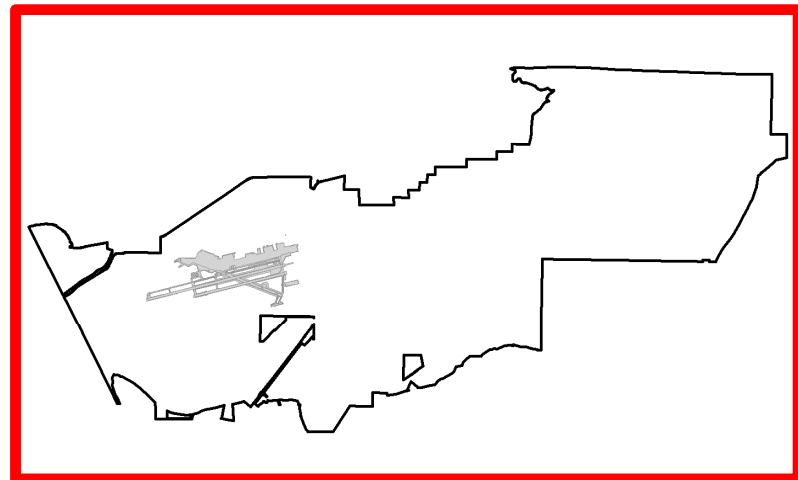
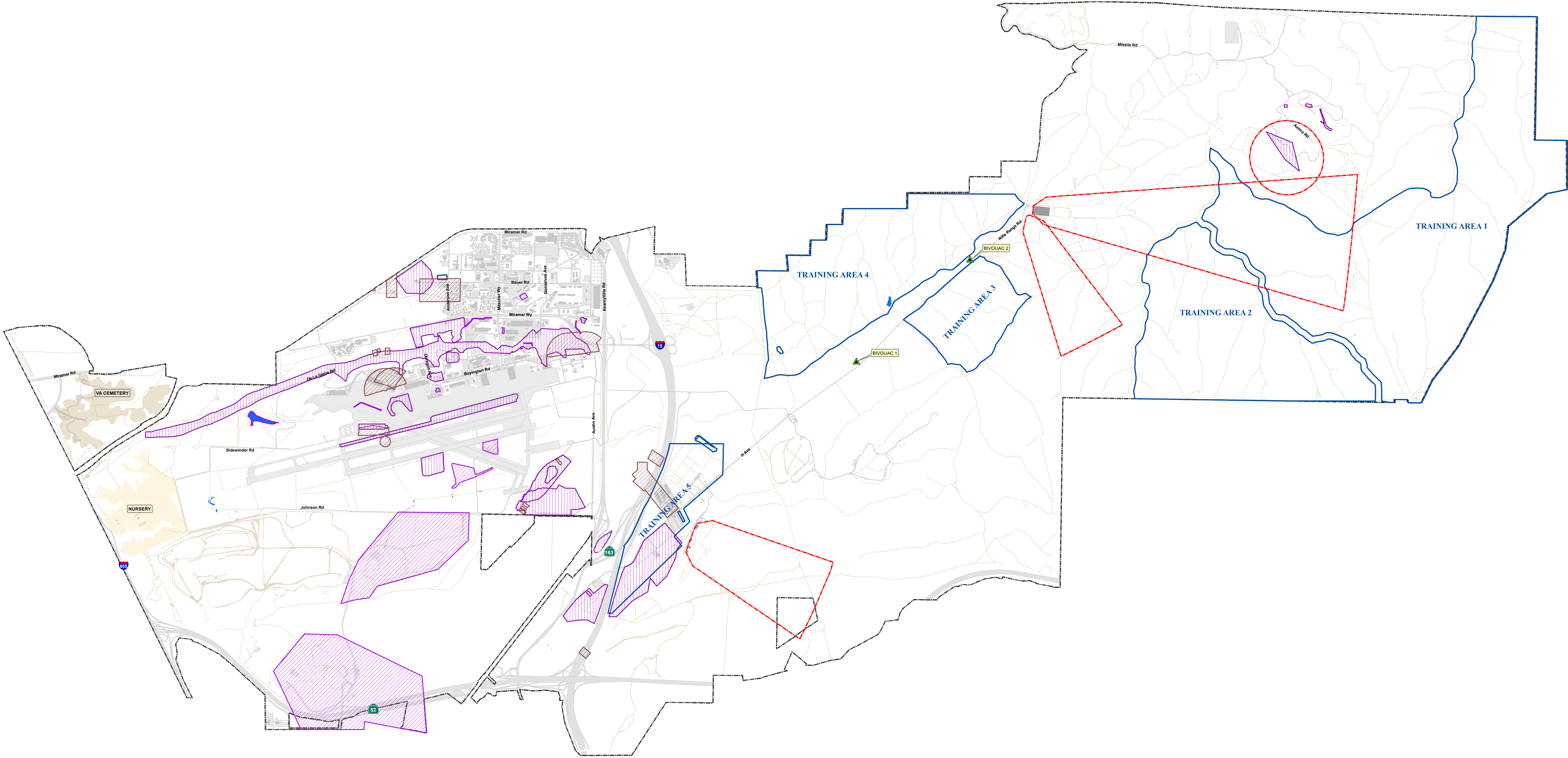


MCAS MIRAMAR
ENVIRONMENTAL RESTORATION SITES
JANUARY 2019



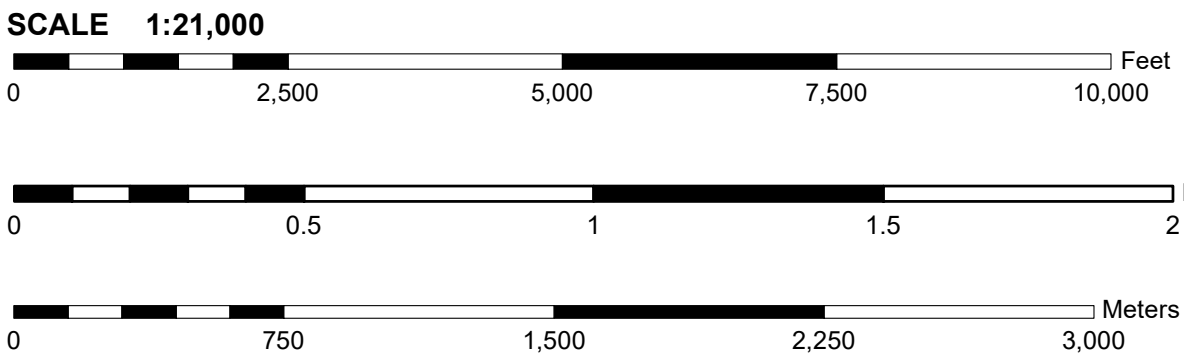
MARINE CORPS
AIR STATION
MIRAMAR



Marine Corps Air Station Miramar
Environmental Management Department
Natural Resources Division POC: David Boyer
Phone: 858.577.1125/4088

Map Publication Date: January 3, 2019

THE NORTH AMERICAN DATUM 1983 (NAD 83) AND THE
WORLD GEODETIC SYSTEM 1984 DATUM (WGS 84)
ARE EQUIVALENT FOR MAPPING, CHARTING AND
NAVIGATION AT THIS SCALE.
NAD 83 / WGS 84



ELLIPSOID GEODETIC REFERENCE SYSTEM 1980
PROJECTION CA STATE PLANE ZONE VI
HORIZONTAL DATUM ... NORTH AMERICAN DATUM 1983 / WORLD GEODETIC SYSTEM 1984

NOTES
BOUNDARIES SHOULD NOT BE CONSIDERED AUTHORITATIVE.
TELEPHONE AND ELECTRIC SERVICE LINES ARE NOT SHOWN.
IN DEVELOPED AREAS ONLY THROUGH ROADS ARE CLASSIFIED.
ROAD CLASSIFICATION SHOULD BE REFERRED TO WITH CAUTION.
THERE MAY BE PRIVATE INHOLDINGS WITHIN THE BOUNDARIES OF
THE NATIONAL OR STATE RESERVATIONS SHOWN ON THIS MAP.
ALTHOUGH EVERY EFFORT HAS BEEN MADE TO ENSURE THE ACCURACY OF THE
INFORMATION, ERRORS AND CONDITIONS ORIGINATING FROM PHYSICAL SOURCES
TO DEVELOP THE DATABASE MAY BE REFLECTED IN THE DATA SUPPLIED. THE
USER MUST BE AWARE OF DATA CONDITIONS AND ULTIMATELY BEAR
RESPONSIBILITY FOR THE APPROPRIATE USE OF THE INFORMATION WITH
RESPECT TO POSSIBLE ERRORS, ORIGINAL MAP SCALE, COLLECTION
METHODOLOGY, CURRENCY OF THE DATA, AND OTHER CONDITIONS SPECIFIC TO
CERTAIN DATA. THIS INFORMATION DOES NOT DEPICT ALL POSSIBLE RESOURCES.
FIELD VERIFICATION OF ALL DATA IS REQUIRED FOR SITESPECIFIC PROJECTS.
THIS INFORMATION IS DEEMED RELIABLE, BUT NOT GUARANTEED.

- Environmental Restoration Sites**
- MUNITION RESPONSE PROGRAM SITES (MRP)
 - ACTIVE IR SITE
 - CLOSED IR SITE